Functional Class Map

Fort Wayne UAB

Allen, Huntington, and Whitley Counties

Indiana

Indiana Department of Transportaion
Prepared by the Office of Inventory and Tracking
Not intended to reflect the entirity of the Certified Public Mileage
Incorporated Areas, Urban Area Boundary,
Functional Classification : Roads and Highways
County Boundary, Railroad and Schools : GIO
Sources current as of February 5, 2015.

These documents are provided pursuant to the Indiana Open Records Act. The data represents accurate reproductions of the records on file with the Indiana Department of Transportation; however, INDOT cannot guarantee the accuracy of the underlying data, nor will INDOT assume any liability for the misuse, misinterpretation or misrepresentation of the requested documents. Questions regarding the data should be referred to the specific data provider. INDOT requests full attribution for the use of this data in presentations, calculations, displays or other uses.

Legend

- INTERSTATE
- OTHER Frwy or Exprswy
- Other Principal Arterial
- MINOR ARTERIAL
- MAJOR COLLECTOR
- MINOR COLLECTOR
- Rural INTERSTATE
- Rural OTHER Frwy or Exprswy
- Rural Other Principal Arterial
- Rural MINOR ARTERIAL
- Rural MAJOR COLLECTOR
- Rural MINOR COLLECTOR
- Urban Area Boundary

County Boundary

- Allen County
- Huntington County
- Whitley County
- Schools
- Railroads

Sheet - "A"

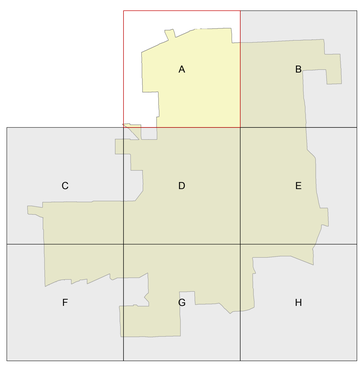

N

0 0.25 0.5 1
Miles

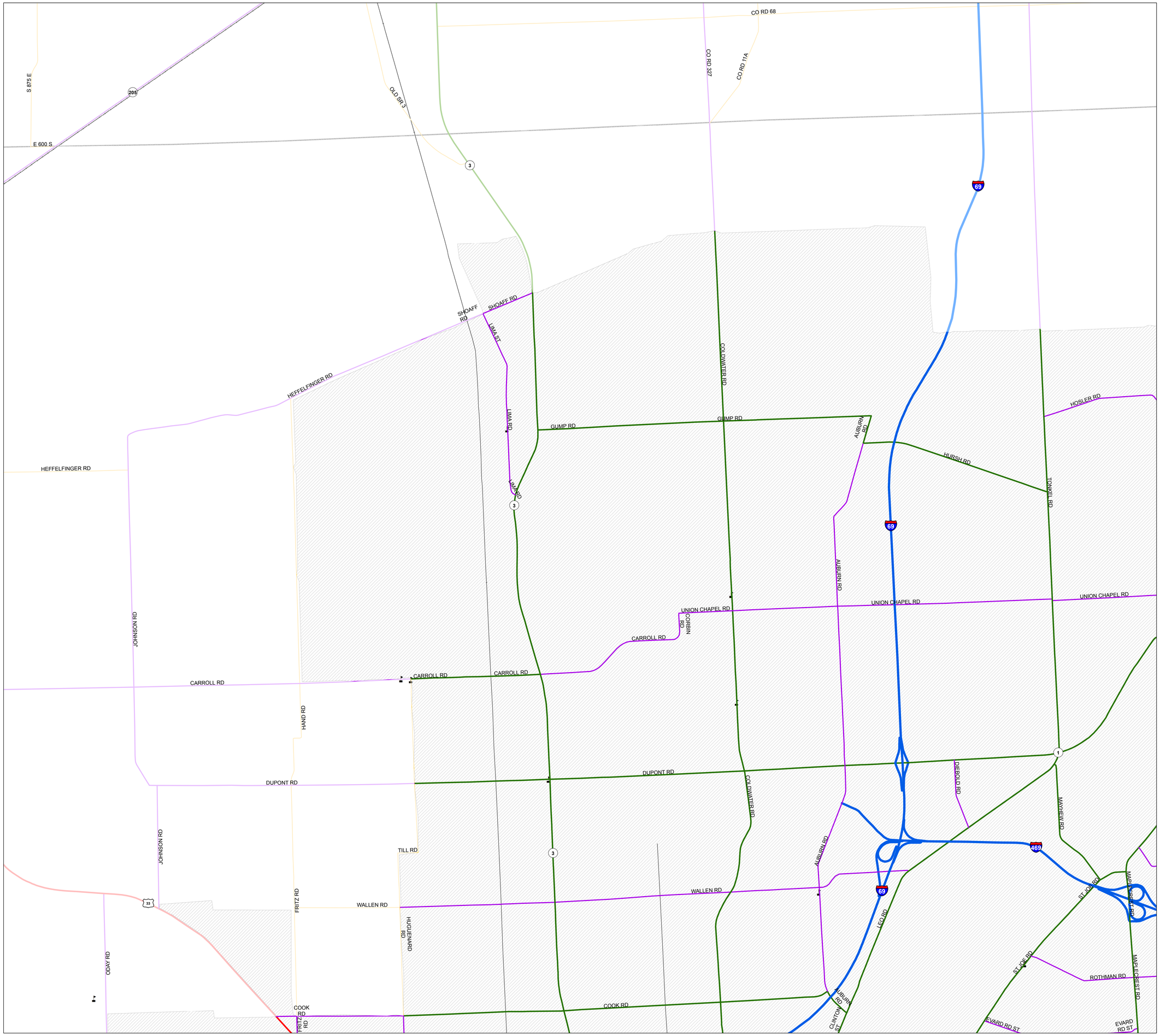

Functional Class Map

Fort Wayne UAB

Allen, Huntington, and Whitley Counties

Indiana

Indiana Department of Transportaion
Prepared by the Office of Inventory and Tracking
Not intended to reflect the entirity of the Certified Public Mileage
Incorporated Areas, Urban Area Boundary,
Functional Classification : Roads and Highways
County Boundary, Railroad and Schools : GIO
Sources current as of February 5, 2015.

These documents are provided pursuant to the Indiana Open Records Act. The data represents accurate reproductions of the records on file with the Indiana Department of Transportation; however, INDOT cannot guarantee the accuracy of the underlying data, nor will INDOT assume any liability for the misuse, misinterpretation or misrepresentation of the requested documents. Questions regarding the data should be referred to the specific data provider. INDOT requests full attribution for the use of this data in presentations, calculations, displays or other uses.

Legend

- INTERSTATE
- OTHER Frwy or Exprswy
- Other Principal Arterial
- MINOR ARTERIAL
- MAJOR COLLECTOR
- MINOR COLLECTOR
- Rural INTERSTATE
- Rural OTHER Frwy or Exprswy
- Rural Other Principal Arterial
- Rural MINOR ARTERIAL
- Rural MAJOR COLLECTOR
- Rural MINOR COLLECTOR
- Urban Area Boundary

County Boundary

- Allen County
- Huntington County
- Whitley County
- Schools
- Railroads

Sheet - "B"

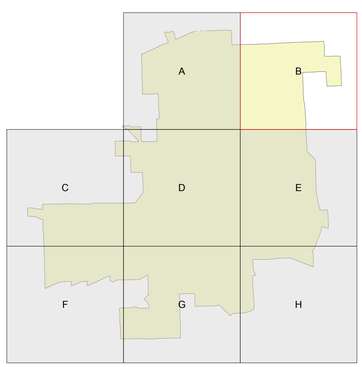

N

0 0.25 0.5 1
Miles

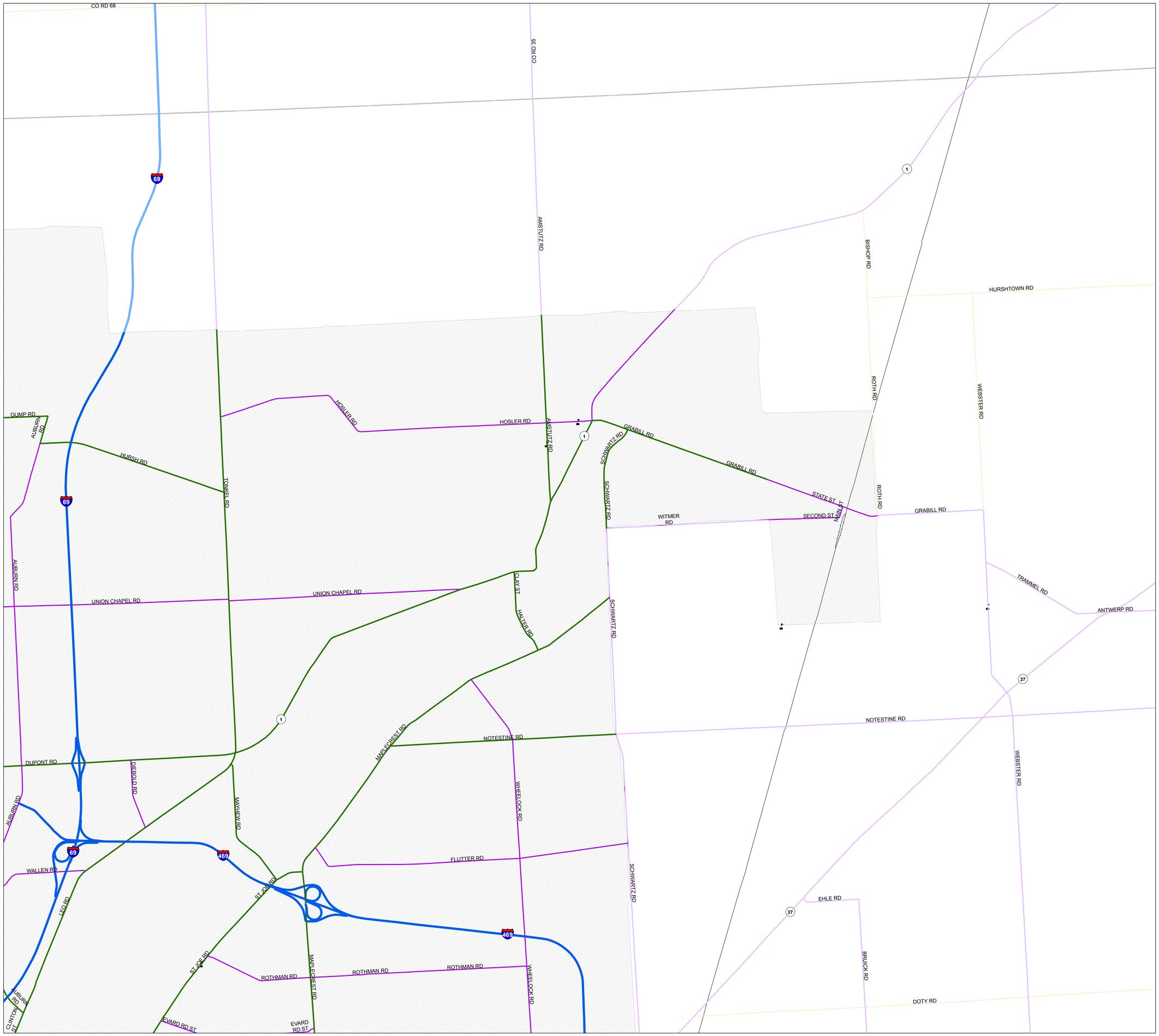

Functional Class Map

Fort Wayne UAB

Allen, Huntington, and Whitley Counties

Indiana

Indiana Department of Transportaion
Prepared by the Office of Inventory and Tracking
Not intended to reflect the entirity of the Certified Public Mileage
Incorporated Areas, Urban Area Boundary,
Functional Classification : Roads and Highways
County Boundary, Railroad and Schools : GIO
Sources current as of February 5, 2015.

These documents are provided pursuant to the Indiana Open Records Act. The data represents accurate reproductions of the records on file with the Indiana Department of Transportation; however, INDOT cannot guarantee the accuracy of the underlying data, nor will INDOT assume any liability for the misuse, misinterpretation or misrepresentation of the requested documents. Questions regarding the data should be referred to the specific data provider. INDOT requests full attribution for the use of this data in presentations, calculations, displays or other uses.

Legend

- INTERSTATE
- OTHER Frwy or Exprswy
- Other Principal Arterial
- MINOR ARTERIAL
- MAJOR COLLECTOR
- MINOR COLLECTOR
- Rural INTERSTATE
- Rural OTHER Frwy or Exprswy
- Rural Other Principal Arterial
- Rural MINOR ARTERIAL
- Rural MAJOR COLLECTOR
- Rural MINOR COLLECTOR
- Urban Area Boundary

County Boundary

- Allen County
- Huntington County
- Whitley County
- Schools
- Railroads

Sheet - "C"

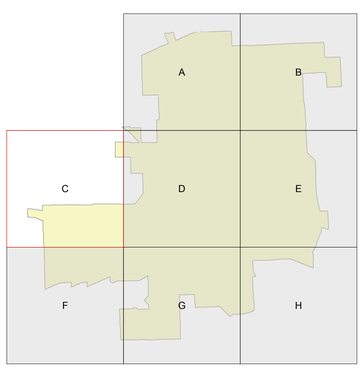

N

0 0.25 0.5 1
Miles

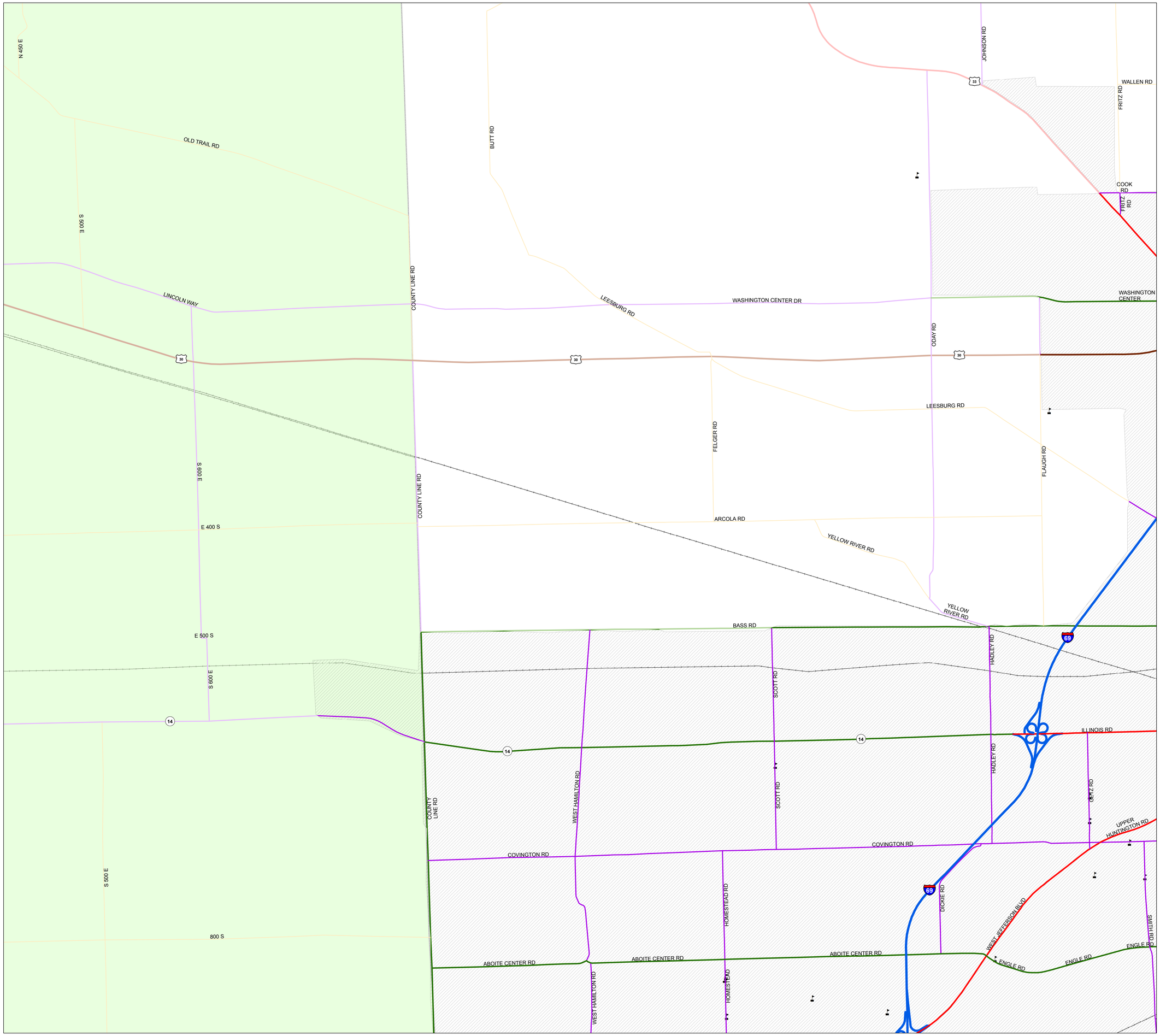

Functional Class Map

Fort Wayne UAB

Allen, Huntington, and Whitley Counties

Indiana

Indiana Department of Transportaion
Prepared by the Office of Inventory and Tracking
Not intended to reflect the entirity of the Certified Public Mileage
Incorporated Areas, Urban Area Boundary,
Functional Classification : Roads and Highways
County Boundary, Railroad and Schools : GIO
Sources current as of February 5, 2015.

These documents are provided pursuant to the Indiana Open Records Act. The data represents accurate reproductions of the records on file with the Indiana Department of Transportation; however, INDOT cannot guarantee the accuracy of the underlying data, nor will INDOT assume any liability for the misuse, misinterpretation or misrepresentation of the requested documents. Questions regarding the data should be referred to the specific data provider. INDOT requests full attribution for the use of this data in presentations, calculations, displays or other uses.

Legend

- INTERSTATE
- OTHER Frwy or Exprswy
- Other Principal Arterial
- MINOR ARTERIAL
- MAJOR COLLECTOR
- MINOR COLLECTOR
- Rural INTERSTATE
- Rural OTHER Frwy or Exprswy
- Rural Other Principal Arterial
- Rural MINOR ARTERIAL
- Rural MAJOR COLLECTOR
- Rural MINOR COLLECTOR
- Urban Area Boundary

County Boundary

- Allen County
- Huntington County
- Whitley County
- Schools
- Railroads

Sheet - "D"

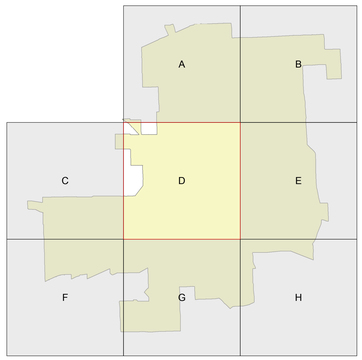

N

0 0.25 0.5 1
Miles

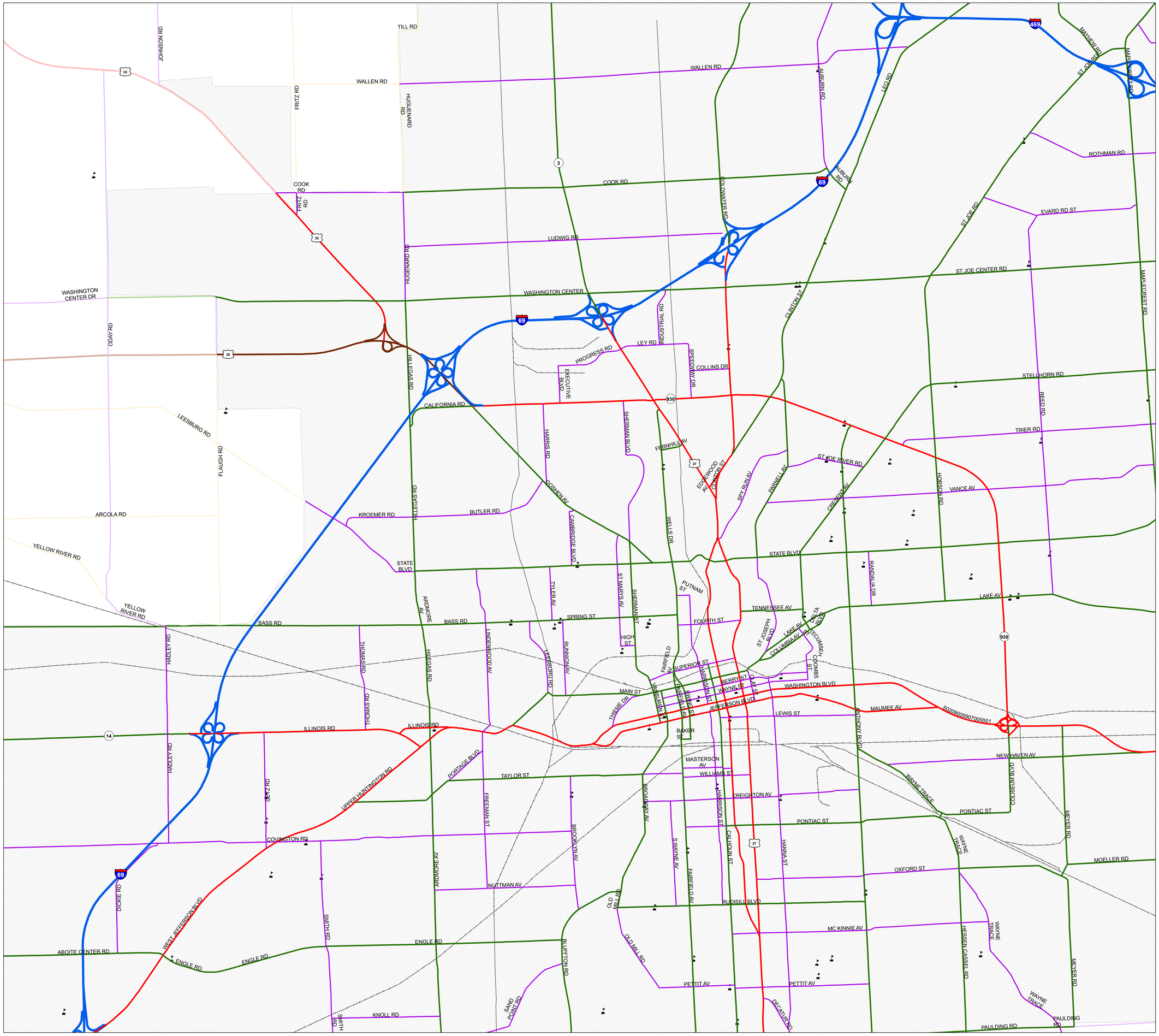

Functional Class Map

Fort Wayne UAB

Allen, Huntington, and Whitley Counties

Indiana

Indiana Department of Transportaion
Prepared by the Office of Inventory and Tracking
Not intended to reflect the entirity of the Certified Public Mileage
Incorporated Areas, Urban Area Boundary,
Functional Classification : Roads and Highways
County Boundary, Railroad and Schools : GIO
Sources current as of February 5, 2015.

These documents are provided pursuant to the Indiana Open Records Act. The data represents accurate reproductions of the records on file with the Indiana Department of Transportation; however, INDOT cannot guarantee the accuracy of the underlying data, nor will INDOT assume any liability for the misuse, misinterpretation or misrepresentation of the requested documents. Questions regarding the data should be referred to the specific data provider. INDOT requests full attribution for the use of this data in presentations, calculations, displays or other uses.

Legend

- INTERSTATE
- OTHER Frwy or Exprswy
- Other Principal Arterial
- MINOR ARTERIAL
- MAJOR COLLECTOR
- MINOR COLLECTOR
- Rural INTERSTATE
- Rural OTHER Frwy or Exprswy
- Rural Other Principal Arterial
- Rural MINOR ARTERIAL
- Rural MAJOR COLLECTOR
- Rural MINOR COLLECTOR
- Urban Area Boundary

County Boundary

- Allen County
- Huntington County
- Whitley County
- Schools
- Railroads

Sheet - "E"

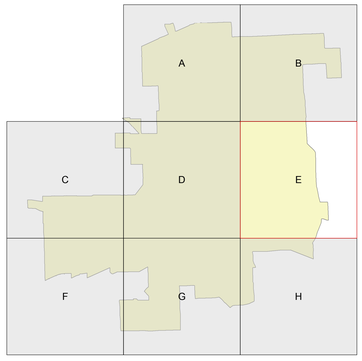

N

0 0.25 0.5 1
Miles

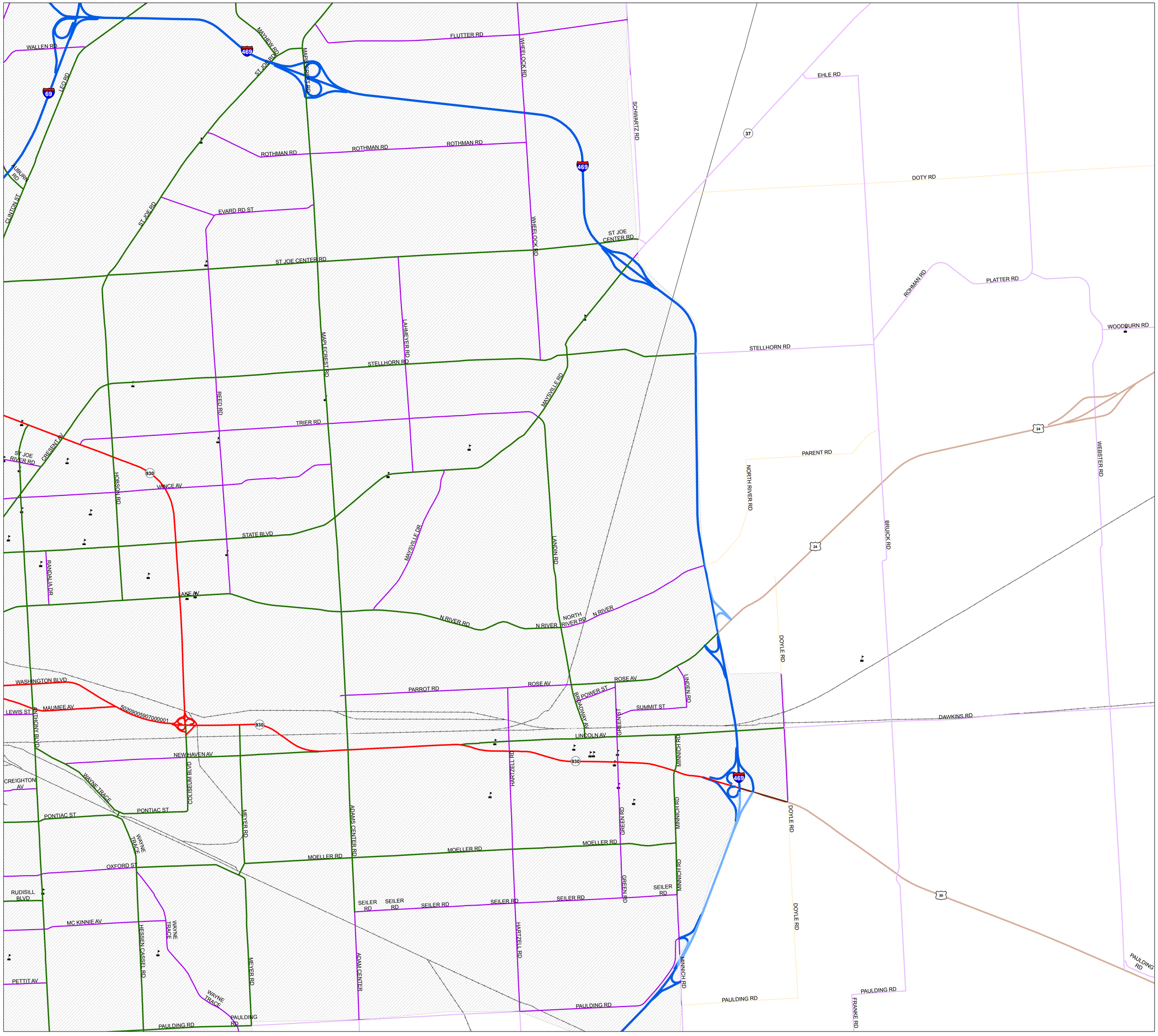

Functional Class Map

Fort Wayne UAB

Allen, Huntington, and Whitley Counties

Indiana

Indiana Department of Transportaion
Prepared by the Office of Inventory and Tracking
Not intended to reflect the entirity of the Certified Public Mileage
Incorporated Areas, Urban Area Boundary,
Functional Classification : Roads and Highways
County Boundary, Railroad and Schools : GIO
Sources current as of February 5, 2015.

These documents are provided pursuant to the Indiana Open Records Act. The data represents accurate reproductions of the records on file with the Indiana Department of Transportation; however, INDOT cannot guarantee the accuracy of the underlying data, nor will INDOT assume any liability for the misuse, misinterpretation or misrepresentation of the requested documents. Questions regarding the data should be referred to the specific data provider. INDOT requests full attribution for the use of this data in presentations, calculations, displays or other uses.

Legend

- INTERSTATE
- OTHER Frwy or Exprswy
- Other Principal Arterial
- MINOR ARTERIAL
- MAJOR COLLECTOR
- MINOR COLLECTOR
- Rural INTERSTATE
- Rural OTHER Frwy or Exprswy
- Rural Other Principal Arterial
- Rural MINOR ARTERIAL
- Rural MAJOR COLLECTOR
- Rural MINOR COLLECTOR
- Urban Area Boundary

County Boundary

- Allen County
- Huntington County
- Whitley County
- Schools
- Railroads

Sheet - "F"

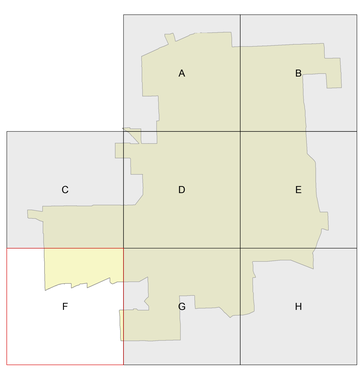

N

0 0.25 0.5 1
Miles

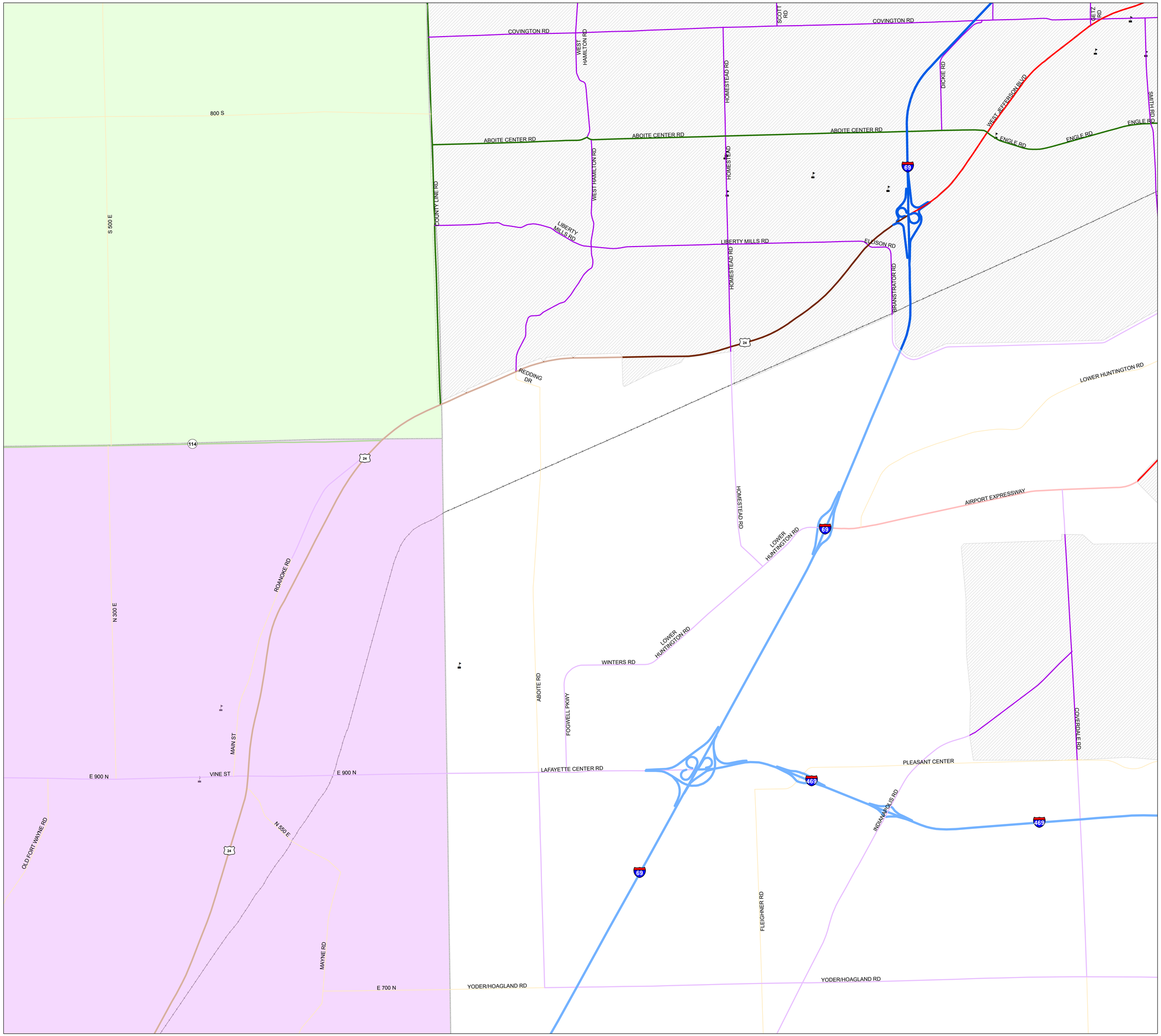

Functional Class Map

Fort Wayne UAB

Allen, Huntington, and Whitley Counties

Indiana

Indiana Department of Transportaion
Prepared by the Office of Inventory and Tracking
Not intended to reflect the entirity of the Certified Public Mileage
Incorporated Areas, Urban Area Boundary,
Functional Classification : Roads and Highways
County Boundary, Railroad and Schools : GIO
Sources current as of February 5, 2015.

These documents are provided pursuant to the Indiana Open Records Act. The data represents accurate reproductions of the records on file with the Indiana Department of Transportation; however, INDOT cannot guarantee the accuracy of the underlying data, nor will INDOT assume any liability for the misuse, misinterpretation or misrepresentation of the requested documents. Questions regarding the data should be referred to the specific data provider. INDOT requests full attribution for the use of this data in presentations, calculations, displays or other uses.

Legend

- INTERSTATE
- OTHER Frwy or Exprswy
- Other Principal Arterial
- MINOR ARTERIAL
- MAJOR COLLECTOR
- MINOR COLLECTOR
- Rural INTERSTATE
- Rural OTHER Frwy or Exprswy
- Rural Other Principal Arterial
- Rural MINOR ARTERIAL
- Rural MAJOR COLLECTOR
- Rural MINOR COLLECTOR
- Urban Area Boundary

County Boundary

- Allen County
- Huntington County
- Whitley County
- Schools
- Railroads

Sheet - "G"

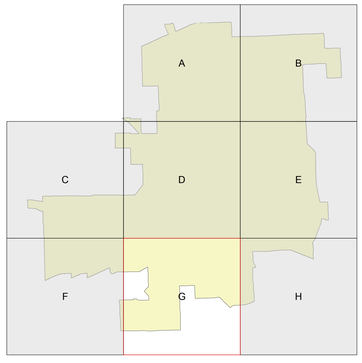

N

0 0.25 0.5 1
Miles

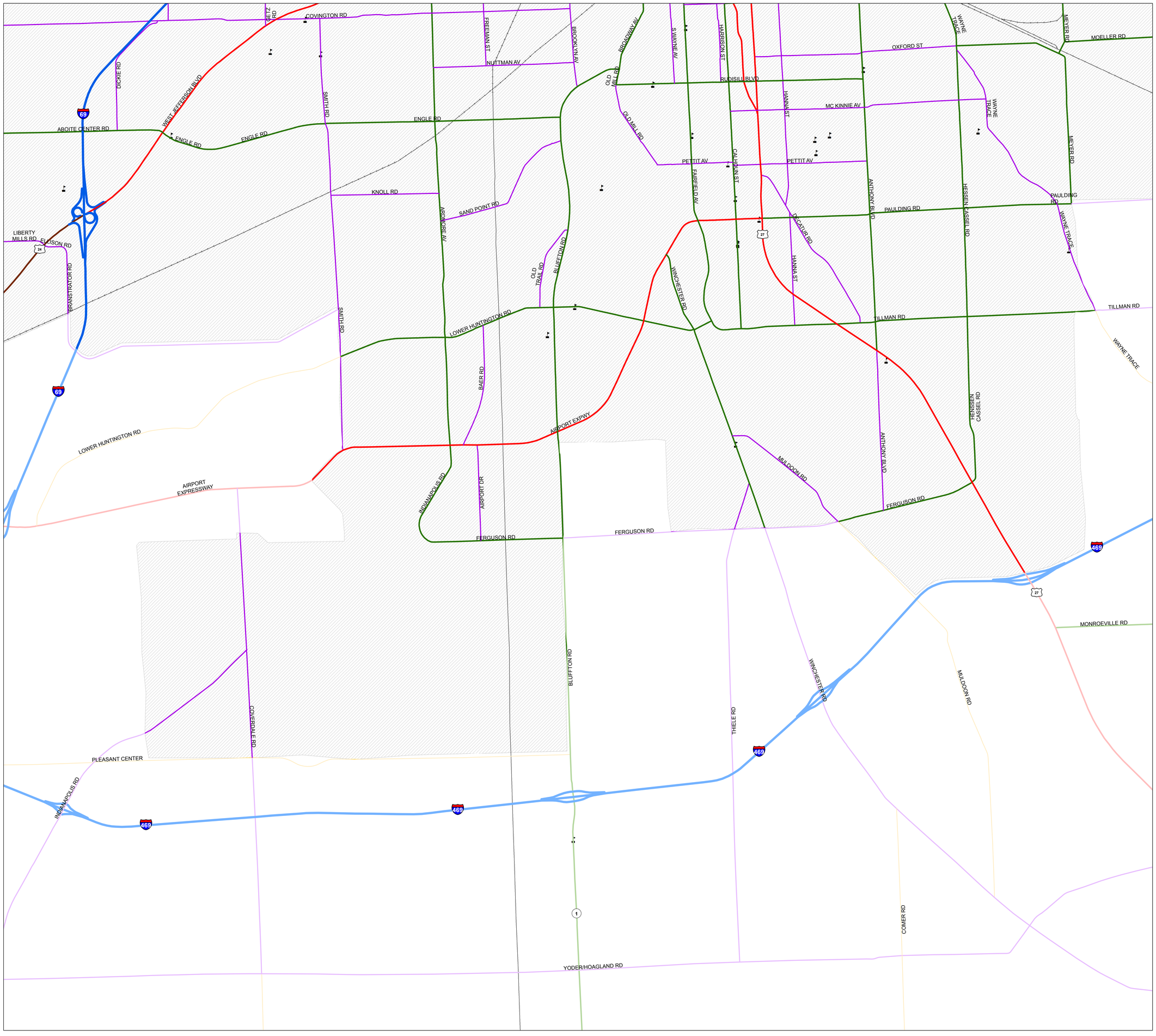

Functional Class Map

Fort Wayne UAB

Allen, Huntington, and Whitley Counties

Indiana

Indiana Department of Transportaion
Prepared by the Office of Inventory and Tracking
Not intended to reflect the entirity of the Certified Public Mileage
Incorporated Areas, Urban Area Boundary,
Functional Classification : Roads and Highways
County Boundary, Railroad and Schools : GIO
Sources current as of February 5, 2015.

These documents are provided pursuant to the Indiana Open Records Act. The data represents accurate reproductions of the records on file with the Indiana Department of Transportation; however, INDOT cannot guarantee the accuracy of the underlying data, nor will INDOT assume any liability for the misuse, misinterpretation or misrepresentation of the requested documents. Questions regarding the data should be referred to the specific data provider. INDOT requests full attribution for the use of this data in presentations, calculations, displays or other uses.

Legend

- INTERSTATE
- OTHER Frwy or Exprswy
- Other Principal Arterial
- MINOR ARTERIAL
- MAJOR COLLECTOR
- MINOR COLLECTOR
- Rural INTERSTATE
- Rural OTHER Frwy or Exprswy
- Rural Other Principal Arterial
- Rural MINOR ARTERIAL
- Rural MAJOR COLLECTOR
- Rural MINOR COLLECTOR
- Urban Area Boundary

County Boundary

- Allen County
- Huntington County
- Whitley County
- Schools
- Railroads

Sheet - "H"

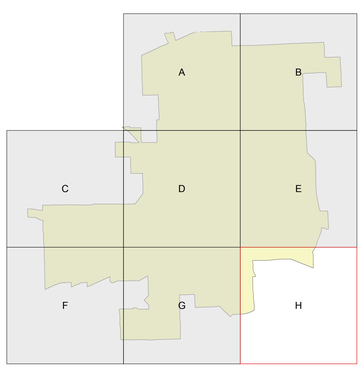

N
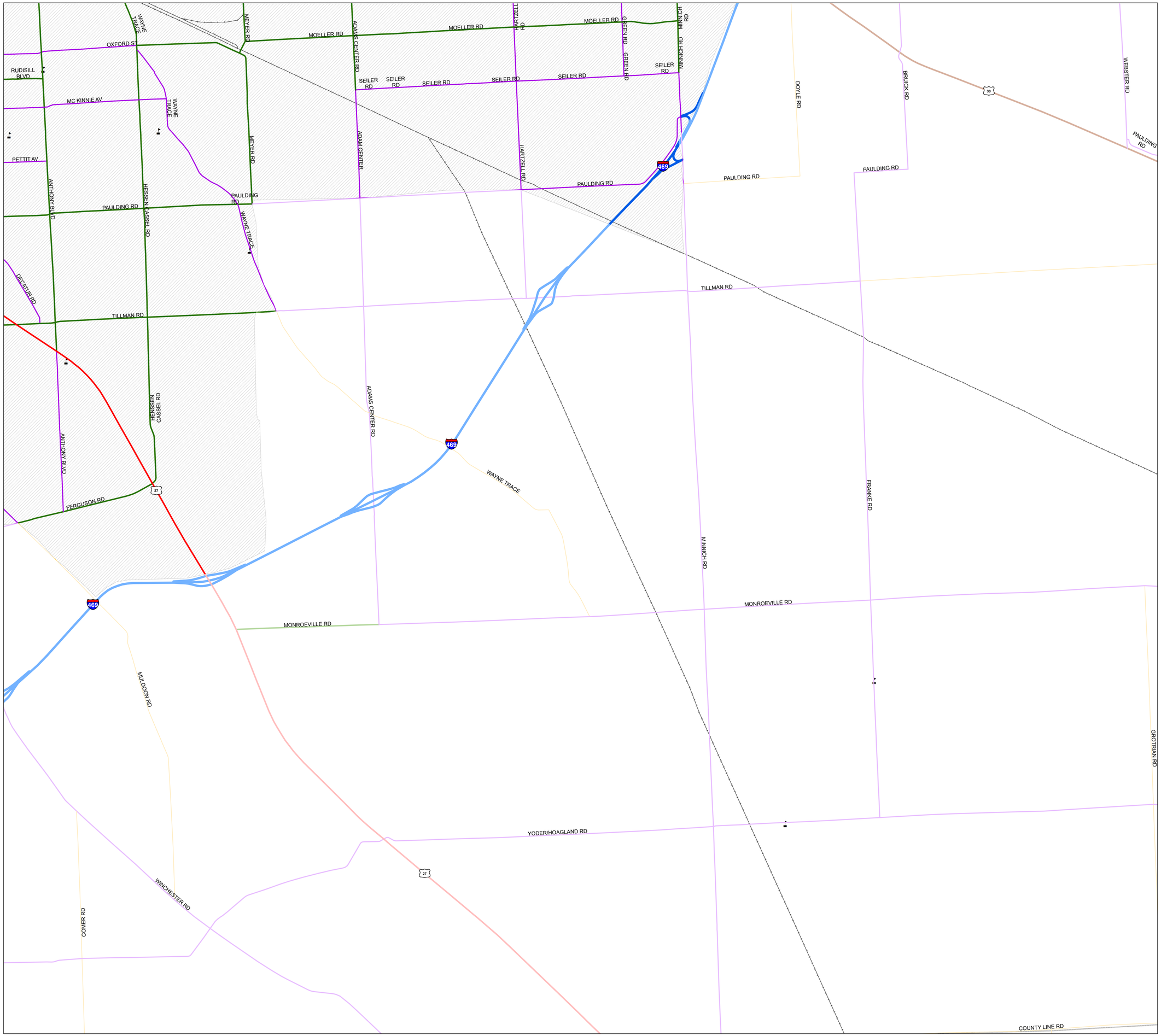
0 0.25 0.5 1
Miles