Functional Class Map

South Bend-Mishawaka UAB

St. Joseph County, Indiana

Indiana Department of Transportaion
Prepared by the Office of Inventory and Tracking
Not intended to reflect the entirity of the Certified Public Mileage

Incorporated Areas, Urban Area Boundary,
Functional Classification : Roads and Highways
County Boundary, Railroad and Schools : GIO

Sources current as of February 5, 2015.

These documents are provided pursuant to the Indiana Open Records Act. The data represents accurate reproductions of the records on file with the Indiana Department of Transportation; however, INDOT cannot guarantee the accuracy of the underlying data, nor will INDOT assume any liability for the misuse, misinterpretation or misrepresentation of the requested documents. Questions regarding the data should be referred to the specific data provider. INDOT requests full attribution for the use of this data in presentations, calculations, displays or other uses.

Legend

- INTERSTATE
- OTHER Frwy or Exprswy
- Other Principal Arterial
- MINOR ARTERIAL
- MAJOR COLLECTOR
- MINOR COLLECTOR
- Rural INTERSTATE
- Rural OTHER Frwy or Exprswy
- Rural Other Principal Arterial
- Rural MINOR ARTERIAL
- Rural MAJOR COLLECTOR
- Rural MINOR COLLECTOR
- Urban Area Boundary

County Boundary

- St. Joseph County
- Elkhart County
- Schools
- Railroads

Sheet - "A"

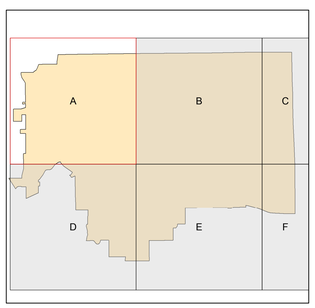

N

0 0.25 0.5 1
Miles

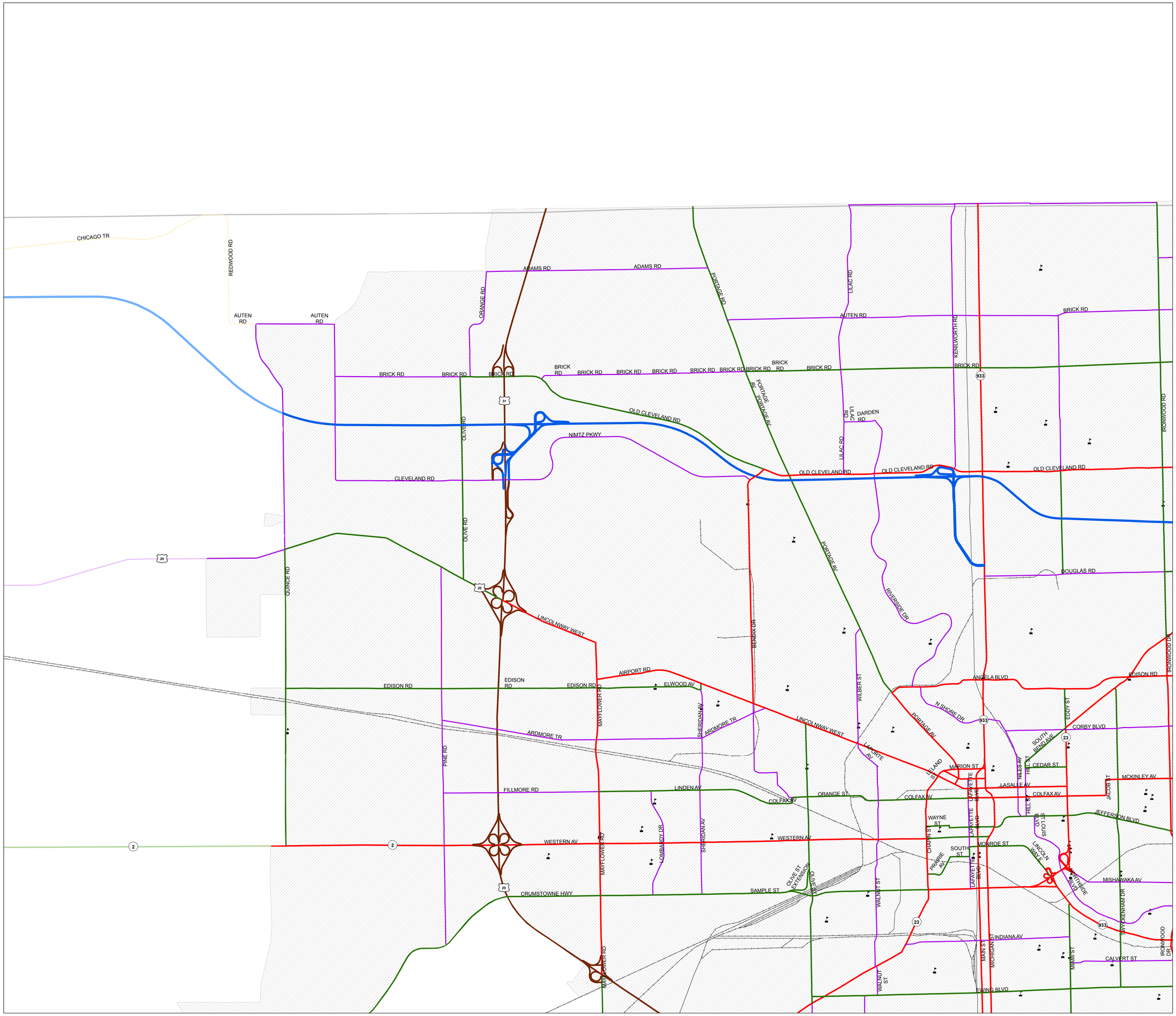

Functional Class Map

South Bend-Mishawaka UAB

St. Joseph County, Indiana

Indiana Department of Transportaion
Prepared by the Office of Inventory and Tracking
Not intended to reflect the entirity of the Certified Public Mileage
Incorporated Areas, Urban Area Boundary,
Functional Classification : Roads and Highways
County Boundary, Railroad and Schools : GIO
Sources current as of February 5, 2015.

These documents are provided pursuant to the Indiana Open Records Act. The data represents accurate reproductions of the records on file with the Indiana Department of Transportation; however, INDOT cannot guarantee the accuracy of the underlying data, nor will INDOT assume any liability for the misuse, misinterpretation or misrepresentation of the requested documents. Questions regarding the data should be referred to the specific data provider. INDOT requests full attribution for the use of this data in presentations, calculations, displays or other uses.

Legend

- INTERSTATE
- OTHER Frwy or Exprswy
- Other Principal Arterial
- MINOR ARTERIAL
- MAJOR COLLECTOR
- MINOR COLLECTOR
- Rural INTERSTATE
- Rural OTHER Frwy or Exprswy
- Rural Other Principal Arterial
- Rural MINOR ARTERIAL
- Rural MAJOR COLLECTOR
- Rural MINOR COLLECTOR
- Urban Area Boundary

County Boundary

- St. Joseph County
- Elkhart County
- Schools
- Railroads

Sheet - "B"

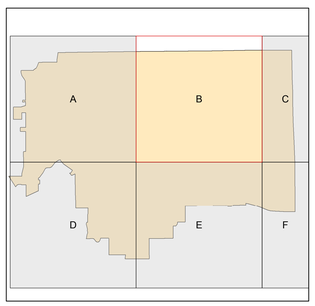

N

0 0.25 0.5 1
Miles

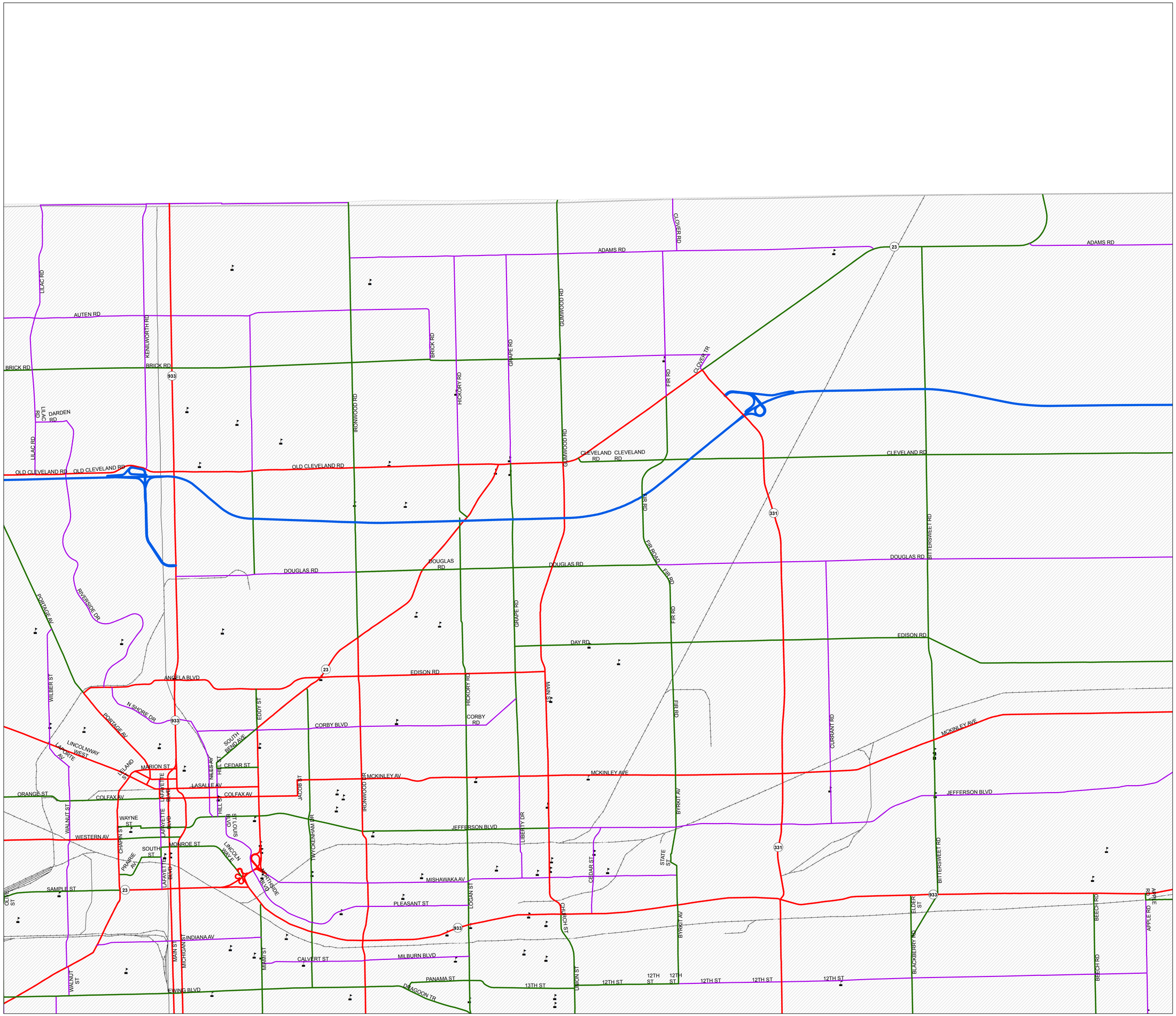

Functional Class Map

South Bend-Mishawaka UAB

St. Joseph County, Indiana

Indiana Department of Transportaion
Prepared by the Office of Inventory and Tracking
Not intended to reflect the entirity of the Certified Public Mileage
Incorporated Areas, Urban Area Boundary,
Functional Classification : Roads and Highways
County Boundary, Railroad and Schools : GIO
Sources current as of February 5, 2015.

These documents are provided pursuant to the Indiana Open Records Act. The data represents accurate reproductions of the records on file with the Indiana Department of Transportation; however, INDOT cannot guarantee the accuracy of the underlying data, nor will INDOT assume any liability for the misuse, misinterpretation or misrepresentation of the requested documents. Questions regarding the data should be referred to the specific data provider. INDOT requests full attribution for the use of this data in presentations, calculations, displays or other uses.

Legend

- INTERSTATE
- OTHER Frwy or Exprswy
- Other Principal Arterial
- MINOR ARTERIAL
- MAJOR COLLECTOR
- MINOR COLLECTOR
- Rural INTERSTATE
- Rural OTHER Frwy or Exprswy
- Rural Other Principal Arterial
- Rural MINOR ARTERIAL
- Rural MAJOR COLLECTOR
- Rural MINOR COLLECTOR
- Urban Area Boundary

County Boundary

- St. Joseph County
- Elkhart County
- Schools
- Railroads

Sheet - "C"

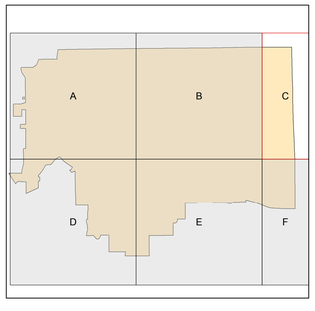

N

0 0.25 0.5 1
Miles

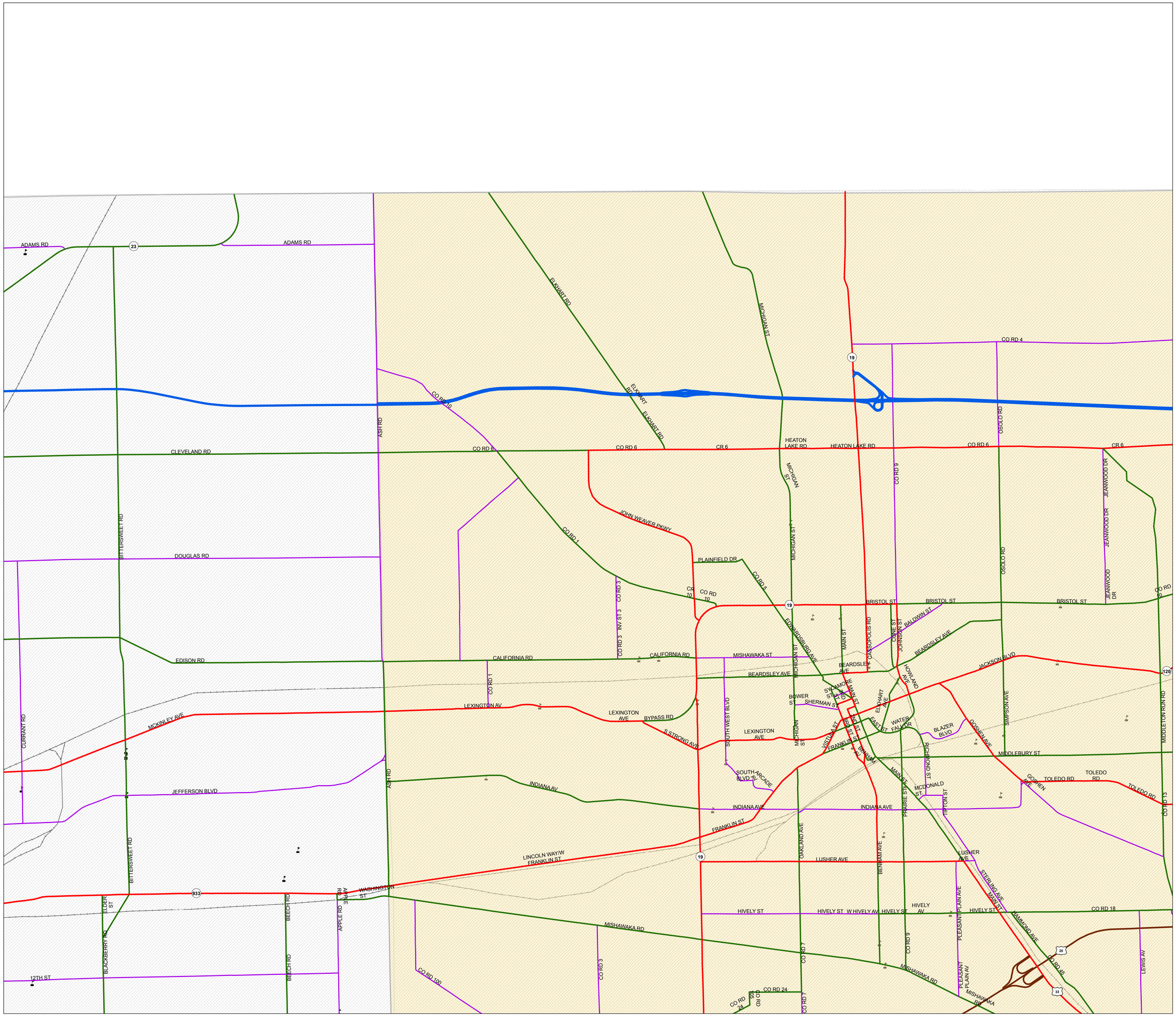

Functional Class Map

South Bend-Mishawaka UAB

St. Joseph County, Indiana

Indiana Department of Transportaion
Prepared by the Office of Inventory and Tracking
Not intended to reflect the entirity of the Certified Public Mileage
Incorporated Areas, Urban Area Boundary,
Functional Classification : Roads and Highways
County Boundary, Railroad and Schools : GIO
Sources current as of February 5, 2015.

These documents are provided pursuant to the Indiana Open Records Act. The data represents accurate reproductions of the records on file with the Indiana Department of Transportation; however, INDOT cannot guarantee the accuracy of the underlying data, nor will INDOT assume any liability for the misuse, misinterpretation or misrepresentation of the requested documents. Questions regarding the data should be referred to the specific data provider. INDOT requests full attribution for the use of this data in presentations, calculations, displays or other uses.

Legend

- INTERSTATE
- OTHER Frwy or Exprswy
- Other Principal Arterial
- MINOR ARTERIAL
- MAJOR COLLECTOR
- MINOR COLLECTOR
- Rural INTERSTATE
- Rural OTHER Frwy or Exprswy
- Rural Other Principal Arterial
- Rural MINOR ARTERIAL
- Rural MAJOR COLLECTOR
- Rural MINOR COLLECTOR
- Urban Area Boundary

County Boundary

- St. Joseph County
- Elkhart County
- Schools
- Railroads

Sheet - "D"

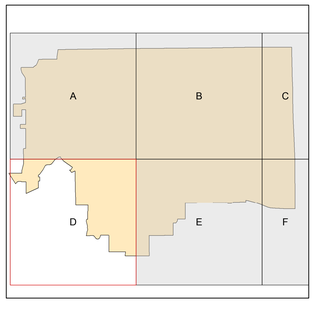

N

0 0.25 0.5 1
Miles

QUINCE RD
PINE RD
WESTERN AV
LOMBARDY DR
SHERIDAN AV
MAYFLOWER RD
SAMPLE ST
OLIVE ST EXTENSION
OLIVE ST
WALNUT ST
WAYNE ST
CHAPIN ST
PRAIRIE AV
SOUTH ST
MONROE ST
LAFAYETTE BLVD
LINCOLN WAY E
ST LOUIS BLVD
SOUTH SIDE BLVD
JEFFERSON BLVD
MISHAWAKA AV
WYCKENHAM DR
IRONWOOD DR
INDIANA AV
CALVERT ST
EWING BLVD
MAIN ST
MICHIGAN ST
GERTRUDE ST
DONMOYER AV
LOCUST RD
LINDEN RD
MIAMI ST
IRELAND RD
JACKSON RD
KERN RD
ROOSEVELT RD
MADISON RD
MIAMI RD
NEW RD
REDWOOD RD
JOHNSON RD
CRUMSTOWNE HWY
2
20
23
31
933

Functional Class Map

South Bend-Mishawaka UAB

St. Joseph County, Indiana

Indiana Department of Transportaion
Prepared by the Office of Inventory and Tracking
Not intended to reflect the entirity of the Certified Public Mileage
Incorporated Areas, Urban Area Boundary,
Functional Classification : Roads and Highways
County Boundary, Railroad and Schools : GIO

Sources current as of February 5, 2015.

These documents are provided pursuant to the Indiana Open Records Act. The data represents accurate reproductions of the records on file with the Indiana Department of Transportation; however, INDOT cannot guarantee the accuracy of the underlying data, nor will INDOT assume any liability for the misuse, misinterpretation or misrepresentation of the requested documents. Questions regarding the data should be referred to the specific data provider. INDOT requests full attribution for the use of this data in presentations, calculations, displays or other uses.

Legend

- INTERSTATE
- OTHER Frwy or Exprswy
- Other Principal Arterial
- MINOR ARTERIAL
- MAJOR COLLECTOR
- MINOR COLLECTOR
- Rural INTERSTATE
- Rural OTHER Frwy or Exprswy
- Rural Other Principal Arterial
- Rural MINOR ARTERIAL
- Rural MAJOR COLLECTOR
- Rural MINOR COLLECTOR
- Urban Area Boundary

County Boundary

- St. Joseph County
- Elkhart County
- Schools
- Railroads

Sheet - "E"

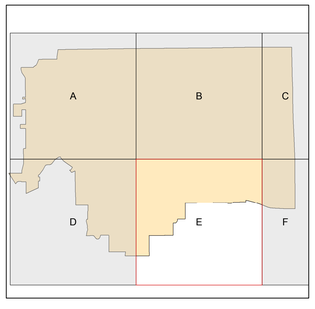

N

0 0.25 0.5 1
Miles

Functional Class Map

South Bend-Mishawaka UAB

St. Joseph County, Indiana

Indiana Department of Transportaion
Prepared by the Office of Inventory and Tracking
Not intended to reflect the entirity of the Certified Public Mileage
Incorporated Areas, Urban Area Boundary,
Functional Classification : Roads and Highways
County Boundary, Railroad and Schools : GIO

Sources current as of February 5, 2015.

These documents are provided pursuant to the Indiana Open Records Act. The data represents accurate reproductions of the records on file with the Indiana Department of Transportation; however, INDOT cannot guarantee the accuracy of the underlying data, nor will INDOT assume any liability for the misuse, misinterpretation or misrepresentation of the requested documents. Questions regarding the data should be referred to the specific data provider. INDOT requests full attribution for the use of this data in presentations, calculations, displays or other uses.

Legend

- INTERSTATE
- OTHER Frwy or Exprswy
- Other Principal Arterial
- MINOR ARTERIAL
- MAJOR COLLECTOR
- MINOR COLLECTOR
- Rural INTERSTATE
- Rural OTHER Frwy or Exprswy
- Rural Other Principal Arterial
- Rural MINOR ARTERIAL
- Rural MAJOR COLLECTOR
- Rural MINOR COLLECTOR
- Urban Area Boundary

County Boundary

- St. Joseph County
- Elkhart County
- Schools
- Railroads

Sheet - "F"

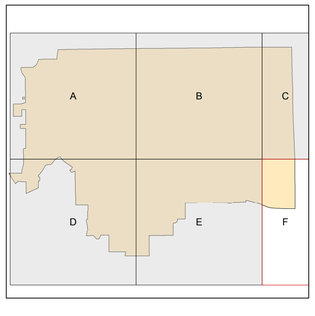

N

0 0.25 0.5 1

Miles